

RESEARCH ARTICLE

The Ruination of Dura-Europos

J. A. Baird

Birkbeck College, GB

j.baird@bbk.ac.uk

Ann Laura Stoler has asked what happens when we shift our scrutiny from the picturesque ruins of empire to the ongoing process of ruination. Examining some of the many and continuing ruinations of the site Dura-Europos on the Syrian Euphrates, this paper compares ancient and modern destructions by the Roman army, Sasanian forces, Yale archaeologists and ‘Islamic State’, and questions the different way these are understood. Through these stories of ruination I interrogate the relationship between archaeologists and processes of site destruction, examining archaeologists not only as those who evaluate loss but as agents of destruction themselves.

Keywords: Ruination; Syria; Dura-Europos; heritage destruction; antiquities looting

Introduction

The history of the site now known as Dura-Europos is known almost entirely from evidence found on the site itself, from the excavations conducted in the 1920s and 1930s, first under Franz Cumont, of the French Academy, and then under the joint scientific direction of Cumont and Michael Rostovtzeff of Yale University (Cumont 1926; Baur and Rostovtzeff 1929). On the edge of the Syrian steppe overlooking the Euphrates valley below and Mesopotamia beyond (**Figure 1**), traces of human habitation nearby are dated as early as



Figure 1: Aerial view of Dura in late 1930s. Yale University Art Gallery (hereafter YUAG), negative no. 2184 (Reproduced by kind permission of YUAG).

the Neolithic, but as an urban environment Dura-Europos seems to have been founded in the Hellenistic period around 300 BC. It grew under Arsacid and then Roman control, its city walls enclosing a rich cosmopolitan environment with dense settlement and many religious buildings, including a synagogue and Christian building, but also sanctuaries of local deities like Azzanathkona (Baird 2018). By the mid-third century AD the city had been transformed into a Roman military garrison, and c. AD 256 a battle between Roman and Sasanian forces brought its urban history to an end (James 1985; Baird 2012a).

In this article, I want to explore the ruins of empires into the present day—not through the romantic gaze that is so often used to look upon the Roman East but rather by using anthropologist Ann Laura Stoler's idea of ruination as an active process. Stoler (2008: 194) asks a pointed question, one that is also material in its framing: 'How do imperial formations persist in their material debris, in ruined landscapes and through the social ruination of people's lives?'. To try to address this question, I follow some of the different ruinations of Dura through time, evident as they are in the archaeological remains of the site. As Stoler (2008: 194) puts it: 'This is not a turn to ruins as memorialised and large-scale monumental "leftovers" or relics...but rather to what people are "left with": ...to the aftershocks of empire, to the material and social afterlife of structures, sensibilities, and things'. I do this by examining the destructions of Dura as they are recorded archaeologically, textually, and more recently, on satellite and video imagery, questioning not only by what agency the destruction occurred but the variable responses and values placed upon these ruins. Dura is an appropriate site for such a study due to the duration of its inhabitation and its archaeological excavation, both of which are extensively documented, and the fact it has featured prominently in recent reporting on sites destroyed by the Syrian conflict, allowing a comparison of the responses to the different ruinations.

The Trajanic Ruination

'...the original doors were taken by the Romans...'
(Dura inscription no.868, Rostovtzeff et al. 1939)

The first securely testified Roman presence at Dura is that which came under Trajan. Of this, we would have only ephemeral, circumstantial traces had a triumphal arch not been built and inscribed just outside the city walls of the site, probably in AD 115–116 (Baur et al. 1933: 56–68; Lepper 1948). The arch recording the Trajanic victory over Arsacid forces probably marks the site of the battlefield where Roman and Parthian forces clashed, recently identified through analysis of satellite imagery (James 2015). Despite this monumental commemoration, the triumph was apparently short-lived, and we know from inscriptions and parchment documents found at the site that Dura was soon back under Arsacid control.¹ From inside the city, there is little we can tie directly to this first Roman incursion. The excavation in the 1920s and 1930s was not conducted in such a way that any stratigraphic evidence of destruction is well documented. We do however have written testimony which tells us of one consequence. Dated to AD 116–117, an inscription excavated within the city records the restoration of a religious building dedicated to an unnamed deity or deities. Written in the Greek typical of the Arsacid epigraphic habit at Dura, it reads:

'Year 428. I, Alexander the son of Epinicus, renovated this naos which my father built for himself long ago, and added five cubits to it in front, the original doors were taken away by the Romans, and after their departure from the city I made anew other doors for the same naos at my own expense and outer doors also. May Ammaios, who is the same Alexander, priest of the god and herald of the city, be remembered before the same god.' (Rostovtzeff et al. 1939: nos. 867–869)

Three inscriptions, on two stone blocks, were found which relate to the structure known as 'the shrine of Epinicus and Alexander'. While they were found close together on the western perimeter of the site, the building which they describe was not archaeologically identified by the excavators. Rather, one block was found reused in the construction of the Mithraeum, and the other nearby in the wall street behind it (Rostovtzeff et al. 1939: 128; James 2019: 88–90 has recently proposed a location in block E7). The naos of Alexander seems not to have survived to see the end of the next Roman incursion of the city more than two centuries later. In Arsacid Dura, however, it would have been plain to those using it that here there had been damage to a religious building of the site by Roman forces—and named as such, *Romaioi*—and that they had seized plunder. The Romans were recorded by name as having desecrated a temple and having left, and the record of that damage was known not only in the fabric of the buildings but in this textual monument to its occurrence.

The text of the inscription is interesting for a number of reasons, not least the dual nomenclature for Ammaios, who is also known as Alexander (that is, he had both an Aramaic and a Greek name), but for present purposes the explicit recording of Roman destruction is what it is worth noting. Of course, Roman hegemony

is never only about one type of power, and economic and social imperialism are also evident at Dura in a way that might contradict the strong language of the inscription. For instance, Roman coinage in the numismatic evidence from Dura shows increasing numbers of Roman *denarii* around this time, from a range of mints, testifying to further connections between Dura and the Roman sphere in the early second century. Indeed, it was Roman and not Parthian coinage which was the normal currency of the site throughout the Arsacid period. Still, as our models increasingly turn to nuanced and complex theories of interaction, we perhaps need this simple reminder that we should not sanitise what could be and often was a relationship of force and domination, a relationship that ruined temples and carved records of its victories into the landscape.

The Ruination of the Roman garrison

‘... brave in campaigns, mighty in wars, dead...’
(Dura inscription no. 939, Rostovtzeff et al. 1944)

These words described Julius Terentius, tribune of the twentieth Palmyrene cohort, on his epitaph (Welles 1941; Nilsson 1942; Rostovtzeff et al. 1944: 176–185, no. 939). We know Julius better than we know most of the Roman soldiers who were stationed at Dura, as he is recorded in papyri from the military archives as well as from a painting, depicting him with his men (Figure 2). His Greek funerary inscription was found in a house near the centre of the city, apparently incomplete—as can be seen, the last section was not carved, but the painted guiding lines are preserved (Figure 3). Whether his wife, Aurelia Arria, or the person she



Figure 2: Painting of Julius Terentius and his men performing a sacrifice, removed from the ‘Temple of Bel’, photographed after its restoration by Yale University Art Gallery. YUAG accession no. 1931.386 (Reproduced by kind permission of YUAG).




Figure 3: Terentius epitaph, with inscription partially carved. 34 × 29 cm. YUAG accession no. 1934.425 (Source: Author, 2018).

commissioned to create this did not themselves survive to complete the memorial, we do not know. While it is incomplete, this is a fascinating document: not only because a Roman tribune is being commemorated in a Greek inscription by his wife, but because it is virtually alone at Dura, where we have no tradition of funerary commemoration: no funerary inscriptions, and unlike its more famous Syrian neighbour Palmyra, no funerary portraits.

By the third century AD, a Roman military garrison had been installed within the city walls—on its northern side this included the building of a Roman palace, the transformation of houses into blocks of barracks, and the building of an amphitheatre and bath buildings (James 2019). This involved a massive urban transformation and huge building works. For a time, it seems some of the existing urban population held on. We have, for example, a document which details the divorce of a Roman soldier from a local woman (*P. Dura* 32), and while the military controlled the entire site, patrolling its walls and gates, there was some nominal separation of the communities, with the building of a wall separating the military quarter from the rest of the site. This would not only have displaced many people from their homes, but also placed considerable pressure on resources, as it would have included not only the 1500–2000 soldiers we know were present, but also the larger military community of dependants, servants, veteran households, and others perhaps themselves totalling 3000–6000 people (James 2018: 44–45). Even if we take the “high” estimate of the population of Dura, at 10–15 thousand people, this was a Roman military base which is almost half the size of the existing population of the city was inserted within its walls. In an era where we are ourselves witnessing the mass movements of displaced people, we need to consider more carefully what this would have meant at a lived, human, scale.

It is even more incredible then, in the face of mass upheaval and disruption that there is much evidence of shared practices evident at Dura when spaces are occupied by the Roman army. In the temple of Bel, a painting of Conon and his family (**Figure 4**), which is probably Arsacid in date (Andrade 2013: 235–236), was joined in the third century by one of our same Julius Terentius, together with his men (**Figure 2**). These paintings were perhaps made more than a century apart. But they share many things—not least their painted medium and their placement within the sanctuary, in which they coexisted at the time the city was ultimately abandoned, but also aspects of their style and the form of religious dedication, making a sacrifice at an incense altar, and the votive form of the painting itself. Julius Terentius and his men may be fully kitted out as Roman soldiers, right down to the signet ring on Terentius’ pinky finger, but they are shown in a way that any Durene would have recognised as indicative not only of shared representations but shared practices of making and of ritual. Certainly, the painting of Terentius and his men could be used to demonstrate imperial connectivity in a traditional sense: here are some Roman soldiers in their gear, with their standards,




Figure 4: Painting of Conon and his family performing a sacrifice, removed from the ‘Temple of Bel’, now held by National Museum in Damascus. YUAG Dam-157 (Reproduced by kind permission of YUAG).

looking just as we might expect. But if we tell our histories of Roman rule with a broader view, with one that reaches beyond that empire in time and space, we could also see that very same painting as demonstrating religious and artistic practice which was deeply intertwined with local habitus, and local ways of living.

The army is demonstrably far from disconnected from local practices in other ways as well. Lucinda Dirven and Matthew McCarty (2014; 2020) have recently shown that even the Mithraeum of Dura, which shares so much with Mithraea across the Roman empire, including its darkened character, its benches, and its tauroctony reliefs, also has elements of local practice, including graffiti in the most sacred part of the structure, and a relief which echoes the local practice of dedications by groups of people: in this case, the place of the family group who are normally depicted at Dura is taken by people who are united by their military and Mithraic affiliations. Simon James' work on the military base similarly shows that the Roman military, when they had taken over the north side of the site, probably still opened the gates and allowed access to temples, such as that of Azzanathkona, to continue for civilians, and thus deliberately allowed for the continuation of existing religious practices in parts of the site that had otherwise been seized, wholesale (James 2019).

In the final years of the site, perhaps as late as the early 250s, the situation changed again. Artefact assemblages suggest that much of the civilian population had fled and that many buildings throughout the site, even those which were not architecturally modified into military buildings, were occupied by the Roman military and the accompanying community (Baird 2012c). The threat by the Sasanians was keenly felt by the Roman military, and what had been a walled city became a fortress—literally, in that it became a defensive place. A huge embankment was built against the interior of the city walls to hold back the Sasanian incursion (**Figure 5**), deliberately and with great effort involving the methodical destruction of buildings and the moving of many metric tonnes of earth, ruining a huge swathe of the site (Rostovtzeff 1934: 10, 312; Rostovtzeff et al. 1936: 179–180, 309).²

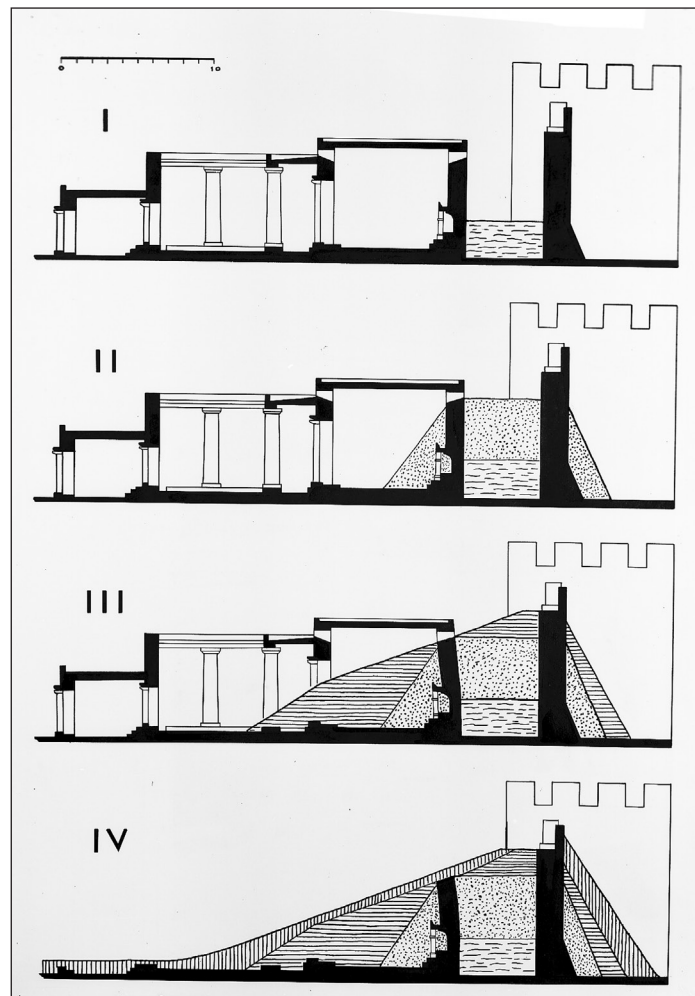


Figure 5: Phases of interior city rampart by Yale expedition, showing deliberate infill of buildings and their destruction to create embankment. YUAG negative no. Yale- 1743 (Reproduced by kind permission of YUAG).

It is this rampart along the interior of the western wall of the site that preserved so much of what we know of it, including many of the parchments and papyri, which survived because of the dry environment created by the deep strata. It also preserved most of the paintings that the site is best known for, in buildings along the western edge of the site. Temples were apparently deliberately desanctified, and a number of them including the mithraeum, the synagogue, the temple of Aphlad, and the Christian building, were all partially destroyed and sealed beneath the rampart (Coqueugniot 2012a). As part of this process, cult reliefs like that of Aphlad (**Figure 6**) were put out of use by turning them around to face the wall before being sealed beneath the earth. This careful closing of the sanctuary may have been meant as a temporary measure. Aphlad's worshippers, though, would never return to their *andron* in which this cult relief had been dedicated in the first century. The relief remained there until it was excavated in 1931, by which time of course it was the French rather than the Romans who held sway over this territory (Rostovtzeff 1934: 103–104). The tale of Dura is usually told as one of 'Persian' destruction of a Roman city, but by the time it was taken by Shapur's armies the Roman army had long since ended its urban life.

The Sasanian ruination

'...we approached the deserted city of Dura, situated on the river bank...' (Ammianus Marcellinus 24.1.5)

The embankment built by the Romans had ultimately been futile. In the fourth century, when Ammianus Marcellinus accompanied the emperor Julian on his travels, a toponym still survived: Dura. While the name of the site had held on, the only occupants by this time were reportedly the herds of deer hunted and feasted upon by the imperial party. Dura's last gasp, as a military site, was in the 250s. The traditional date of AD 256 for the fall of Dura was based on a single coin found on the person of a soldier who was buried hastily in the siege rampart (Bellinger 1949: 181).³ While this is circumstantial, there is no evidence for Roman occupation after this date.

From the preserved siege works, mines and countermines, as well as evidence within the city, we know some of the specifics of Dura's final, gory, days, including the use of what amounted to poisonous gas (James 2011). By this time the site was no longer a functioning urban environment but entirely a Roman fortress



Figure 6: Aphlad relief shortly after excavation. Scan from glass negative, 1931–1932 season. YUAG negative no. e103 (Reproduced by kind permission of YUAG).

at war. Temples, like the small temple of Bel in block M5, were used for storing ammunition, and the part of the temple of Aphlad that was not now under the Roman rampart was used for munitions storage as well (Rostovtzeff 1934: 101; Leriche 1997: 94; Coqueugniot 2012b: 64). The Sasanians took the city before that ammunition was exhausted. Bodies were left where they had fallen, still wearing their armour, or were hastily covered in abandoned buildings (Baird 2012a: 314). Catapult bolts lay lined up in the street ready to be fired but were never used (James 2007: 41). Among the last of the battles, around AD 256, the Sasanians built a huge siege ramp to breach the city walls, just west of the temple of Aphlad on the exterior of the southwest corner of the site. The interior rampart that had been built to hold back a Sasanian incursion failed, and the Romans, not for the first time but for the last, lost control of Dura.

There is some evidence of a Sasanian presence at Dura, potentially immediately after the sack of the city, but this is limited to a handful of coins, and some burials (Bellinger 1949: 10; Saliou and Dandrau 1997: 95). Many buildings apparently stood empty for a time before they collapsed; a house in a part of the site near the river that was excavated by the Franco-Syrian expedition in the 2000s had its floors covered in disarticulated rodent skeletons, apparently owl pellets which covered the floor when birds inhabited the emptied homes (Baird 2012a: 318–319). The thousands of people who had occupied this cosmopolitan city were gone. The coin hoards some of them had probably hoped to retrieve remained in the earth until the picks of the Syrian labourers uncovered them for their Yale archaeologist bosses (Baird 2012a: 316).

All of this, to me, begs the question: at what point does the human devastation of empires become neutralised? Archaeologically, we tend to speak of ‘destruction levels’ whether these are caused by earthquakes or by armies. W.G. Sebald has written of the way that destructions of the past become lesser as human tragedies, become neutralised, over time.⁴ Archaeology has a chance to tell a different story, though, not only one of time capsules from the past, but of the material consequences of empire as it was experienced on a human level: in houses emptied of their most precious things, of bodies still wearing their armour left to rot, of temple gods carefully stored away, of fortunes in coins never retrieved. González-Ruibal (2008: 260) has written of the responsibility of archaeologist to bear witness, and to bring the presence of this evidence to the fore, or in his words, ‘put the corpses on the table’. Stoler similarly invites us to reconsider ruins of empire as the human impact of the material consequences of empire, but in Roman archaeology, we are more likely to be telling a story of aqueducts and trade, of ‘what the Romans did for us’.

Archaeological ruination

‘...a site desolate and forlorn...’ (Hopkins 1979: iii)

Clark Hopkins (1979: iii), the field director at Dura in the 1930s, opened his book *The Discovery of Dura-Europos* with an epigram:

‘After the siege and victory by the [Sasanian] Persians in AD 256, the record is blank. The mute testimony that remained was of a site desolate and forlorn, where the lonely and level sands covered the bones of the city and stretched away across the desert’.

The imbuing of archaeological interpretations with the historical contexts of their production has increasingly been recognised over recent decades, particularly in relationship to colonial and post-colonial circumstances.⁵ Put another way: everything that is known, or is thought to be known, of the archaeological ancient past is as much about archaeology’s own past. In the quote above, Hopkins plays on several tropes of archaeology, but perhaps most of all invokes the sense that the ancient past was alone and forgotten, as if its archaeology was lying in wait, waiting for him to discover it: the past of Dura, for Hopkins, was in need of saving.

Of course, this description is in many ways a fiction; the record was not blank (we have textual evidence of a Byzantine hermit at the site), nor was it desolate, as by the Ottoman period a regularly-travelled road ran through the site. It was not even a desert: to one side is the Syrian steppe, and the other the lush agricultural expanse of Mesopotamia. Hopkins, though, was never one to let reality impinge on a romantic Orientalist fantasy. The entanglements of the discipline of archaeology in the destruction of ancient sites are generally little remarked upon in the Roman East, compared to archaeology’s self-identification as protector of knowledge through recording and stewardship or its redemptive role through reconstruction.⁶ And yet, archaeology has had a persistent role in the creation of regimes of value around particular pasts and sites which is usually ignored as a contributing factor to site destruction. I want to argue here that archaeology could itself be considered a process of ruination.

Archaeology has of course been considered as a form of destruction, but from an epistemological standpoint not a value-laden one: archaeology is a type of anthropology where we kill our informants, as the famous anecdote goes (spoken by a fictionalised archaeologist in Flannery 1982: 275). This alludes to the idea that archaeology is unrepeatable, but I wonder whether we as a discipline have spent enough time questioning whether those informants were ours to kill? Asked differently: whose memories are valued in archaeology, and who is permitted to record or efface those memories? Ruins such as those at Dura-Europos are not found: they are made. As Stoler notes, large-scale ruin-makings are typically state projects, and can involve forced removal of populations and new zones of uninhabitable space, reassigning inhabitable space: a description which we could apply both to the Roman treatment of Dura with the forcible removal of civilians from the garrison, and the archaeological treatment of that same place.⁷

While Dura was apparently uninhabited when it was 'discovered', we see the forcible removal of local populations at contemporary archaeological sites in the 1920s and 1930s in Syria, such as, infamously, from the temple of Bel in Palmyra, where the Arab villagers were removed from their homes, (on the expulsion of local peoples from the Temple of Bel in 1929, Anon 1930). Unsurprisingly, these relocated people, perhaps not unlike those moved from the northern side of Dura by the Roman garrison, were not always satisfied with their new dwellings which did not accommodate their ways of life. This displacement at Palmyra was but one of several examples of the reshaping of physical space under Mandatory powers in Syria into ordered colonial spaces: at Palmyra was explicitly undertaken so that archaeological excavations could occur (Neep 2012: 4, 143). Archaeology was both a motivation and tool for imperial powers, and is not easily extricated from the colonial project. It gave a justification for colonial violence including the clearance of inhabitants from particular sites, and for the very presence of imperial powers by providing precedent for European rule of the region. This was also one reason for the particular (but not exclusive) focus on Classical sites.

Just as Hopkins hoped to save Dura from the desolate sands, the West has long claimed itself as the benevolent saviour of antiquities (Figure 7).⁸ We see this explicitly here in the *Illustrated London News* in the 1920s: the British and French Mandates in Palestine and Syria explicitly presumed responsibility for 'saving' and restoring these 'neglected' sites. Archaeological sites, particularly classical ones, became a point of rupture, claimed by the state (first the mandatory government, later the independent Syrian one) to the detriment of local communities. The formal categories of empires have allowed archaeology to become part of the project of the nation state, and indeed as Christopher Jones has recently demonstrated, the nation of Syria has used the ancient past as a means of justification, in the absence of other available discourses—one of the ways this happened was in the linking of Assad family to Zenobia in official Syrian media, enacted



Figure 7: Spread from *Illustrated London News* on August 29, 1925, 390, on the tasks for Mandatory powers being the salvation of the ruins of Palmyra and Jerash (Used with permission of Mary Ward Picture Library).

for example by juxtaposing Roman monuments with modern building projects on Syrian banknotes (Jones 2018: 40–42). Other empires got their say, too: in the archaeological project at Dura-Europos, the excavation was financed by Rockefeller for the explicit purpose of promoting American cultural hegemony in the Near East (Baird 2018: 4, 9, 12–16).

While the famed painted religious buildings of Dura—its synagogue, mithraeum, and Christian building—had been accidentally preserved by the Roman rampart, they were completely erased from the site by archaeologists. The collection of the paintings for museums—the synagogue paintings to Damascus, the Christian and Mithraic paintings to Connecticut—necessitated the wholesale removal of the structures, with their mudbrick walls destroyed in order to remove and preserve the plaster on which the paintings were made. The sculptors of the Mithraic reliefs could not have imagined that one day they would wend their way across oceans. The reliefs at the focus of the mithraeum at Dura were still *in situ* when this photograph was taken (**Figure 8**), but their removal, together with that of the paintings, had begun: the braces visible at the top of the photograph, on the arched, painted, plaster were the first stage in taking it away. Eventually, all the mudbrick would be carefully removed from behind the plaster, and the mithraeum boxed up and delivered to New Haven by sea. The erasure of the building was so complete that its place on the site could, by the 2000s, only be located with reference to the relative position of the city walls (**Figure 9**). At Dura, the



Figure 8: Mithraeum paintings *in situ* during removal. Scan from glass negative, 1933–1934 season. YUAG negative no. g839a (Reproduced by kind permission of YUAG).



Figure 9: Former site of the Mithraeum of Dura-Europos, in 2007; tower of western city wall visible in background (Source: Author).

sites of these buildings became empty, except where the new Franco-Syrian expedition re-built some walls of the Christian building and Bel so there would be something for the tourists to see.⁹

It is not a part of Western cultural memory that items such as these paintings are displaced—instead, having been saved, they are remade as world heritage so that it becomes ‘ours’ (Meskell 2018). Local people were made to dig it up, destroy it, pack up the crates and send them away (**Figure 10**). Those people themselves paid with their bodies and sometimes their lives, and at Dura we know of a number of deaths directly related to the expedition, when people were killed while excavating a city tower which collapsed on them. These occluded histories are not about what is forgotten or neglected, but things that the very formation of the discipline means that we don’t see.¹⁰ Just as the Romans transformed the city with the garrison and rampart, the Yale teams moved earth on an industrial scale using the industrial methods of mining and backbreaking labour—methods that are usually blurred, in the background (**Figure 11**). We as archaeologists are trained



Figure 10: Mithraeum paintings as displayed in YUAG, 2018 (Source: Author).




Figure 11: Photograph recorded in the YUAG archive as ‘Military temple [A1], view from south’. Out of focus, in the background it is possible to make out the Syrian workers, and the mining carts they used to remove the earth. Scan from glass negative of 1928-1929 field season, YUAG Dura archive no. B93 (Reproduced by kind permission of Yale University Art Gallery).

not to see the people in these pictures as humans but as scales (Baird 2011) (**Figure 12**). We are trained to accept that it was the Yale excavators who 'discovered' the archaeology, when it was never lost to local knowledge, and those American hands were never themselves dirtied with the earth that had covered the objects (**Figure 13**).



Figure 12: One of the archaeological workers used as a scale in a site photograph, his name un recorded. Recorded in photo register of archive as 'Main Gate (Palmyrene Gate), altar on south side'. Scanned from glass negative of 1928–1929 season. YUAG Dura archive no. B27 (Reproduced by kind permission of YUAG).




Figure 13: Frank Brown (seated, left) and Clark Hopkins (seated, back to camera) during the workers' payday in 1930s. From Hopkins Family Album held in the Dura archive at YUAG (Reproduced by kind permission of YUAG).

The ruination of the Syrian conflict

‘...about 400 groups working there with the aim of finding coins...’
(Quote of informant in Brodie and Sabrine 2018: 77)

Of course, the Sasanians and the archaeologists have not been the most recent to plunder Dura, have not been the most recent ruin-makers. The site has now been destroyed again by extensive looting since the start of the Syrian conflict, with satellite images showing its walled urban area and surrounding necropolis transformed into a landscape pockmarked with thousands of holes (**Figure 14**) (Casana and Panahipour 2014: Figure 10; Casana 2015: Figure 2; Casana and Laugier 2017: Figure 3).¹¹ Individuals in Syria, during interviews published by Brodie and Sabrine, reported that in 2014 with the region being under the control of Daesh (‘Islamic State’), an estimated 400 groups of people were working at the site looking particularly for coins, some using heavy machinery, some using metal detectors. Daesh was taking 20% of proceeds as tax and the remainder was reportedly being divided between excavators and the Daesh commander (Brodie and Sabrine 2018: 77–78). Damage to the site has also been recorded by the Directorate-General of Antiquities and Museums of the Ministry of Culture (DGAM) of Syria, (DGAM 2014; Abdulkarim 2015). Yet, the destruction of Dura by looting was unlikely to have been by Daesh and those commissioned by it alone: local people in difficult circumstances, Assad regime forces, and others probably participated, and the networks used to sell the looted materials also likely pre-dated Daesh’s existence.¹² Dura’s past (extent of excavation visible in **Figure 17**) had become an economic resource to be mined from the ground, a source of funding for terrorist groups thanks to the continued existence of international markets in antiquities.¹³ Estimates based on computer modelling of the market data on antiquities from Dura have given a mean value of the objects dug up at over eighteen million US dollars (Greenland et al. 2019: 35). The looting of Classical-era sites in Syria seems to have been a deliberate targeting due to the monetary value of Classical objects,¹⁴ which of course relies on their coveted status in Western museum collections. Put another way: Classical archaeology has invented such objects as valuable in their own right and in this way might be seen as complicit in their looting. Archaeology has long been complicit with such work in other ways: the very same archaeologists who excavated Dura in the 1930s were openly buying objects while in Syria to supplement their extraction of objects from the site. Buying objects, at the time, was perfectly compatible with excavating them, and in some ways these were simply two different means to achieve an end—filling the art museum and collections of the Classics Department (Baird 2012b: 38 on correspondence from the Yale University Art Gallery Dura archive which refers extensively to the purchase of lamps and other items while expedition members were travelling in the Middle East).

The destruction of the site continues: some of the most recent images I have seen were in a video sent to me by a friend in Syria in late 2017, recording the aerial bombardment of the site museum, which probably occurred years before. The museum, a small mudbrick structure rebuilt on ancient footings which housed reproductions and models, had taken on a new life by this time, it seems, as a munitions store (**Figure 15**), as is evident from the second and tertiary explosions after it was bombed from the air.¹⁵ The bombing seems not to have targeted heritage per se, but incidentally, because Daesh stored their weapons in our sacred places (as museums are often thought of), just as the Romans had transformed some of Dura’s temples into storehouses for Roman artillery.




Figure 14: Satellite imagery before (a: 2011) and after (b: 2014) episodes of heavy looting (Retrieved from Google Earth).




Figure 15: Screen capture from video of aerial bombardment Dura and emoji from Syrian sender with identifying remarks redacted. Twitter direct message in December 2017. The white structure in front of the explosion is the excavation house on the Eastern side of the site.

Dura-Europos has also turned up as a site named in American Department of Justice Warrants where particular artefacts, described in a press release as being jewellery 'similar to that of Dura-Europos' were named in documents seeking forfeiture of property in 2017 (**Figure 16**).¹⁶ These are items believed to have already been confiscated by Turkish authorities, but the US sought their forfeiture not because they have been trafficked, but as assets of a terrorist organization (in this case, assets related to a particular individual, Abu Sayyaf, who had engaged US forces). Estimated cash values for each of the objects is given in American dollars: 30 and 50 thousand dollars for these two objects respectively. And yet the very same document quotes the US Attorney for the District of Columbia saying that the warrant 'reflects our determination to locate precious stolen antiquities and preserve the cultural heritage of ancient sites that fell under ISIS's control.' Where once Dura's objects were the target of collection for American universities and museums as cultural objects, now they are the target of the American government, both as monetary devices and symbols of American power over ISIS. The rhetoric and pretence are of the protection of cultural heritage, but that heritage has a price tag and can be seized as booty from Daesh just as the Romans seized the doors of Ammaios' temple.



Defendant Property 1: Gold ring with carved gemstone


This ring is believed to be from the Hellenistic/Roman period, dating approximately from 323 BC to 31 BC, and to have come from Deir Azzour, Syria, which is where the raid against Abu Sayyaf occurred.

The amended complaint alleges that the following additional items are subject to forfeiture:



Defendant Property 5: Gold brooch with a cameo of Minerva or Athena

This item is believed to have been produced in the third century A.D. by the same workshop that supplied similar items to elite residents of the Roman city of Dura Europos. It is estimated to be worth approximately \$30,000.



Defendant Properties 6 and 7: Gold necklace with a coin featuring Emperor Gordian III and a matching brooch

These items are also believed to have been produced in the third century A.D. by the workshop that supplied similar items to elite residents of Dura Europos. The coin is believed to date to approximately 238-244 A.D. and features a bust of Roman Emperor Gordian III facing right and wearing a laurel wreath. Each of the two properties is estimated to be worth approximately \$50,000.

Figure 16: Seized artefacts listed as ‘Defendant property’ as being similar to those from Dura in a US Department of Justice Press Release on December 6, 2017. <https://www.justice.gov/usao-dc/pr/united-states-seeks-warrant-seize-ring-trafficked-islamic-state-iraq-and-syria-isis>.



Figure 17: Site plan of Dura-Europos showing extent of excavation and naming major monuments and city blocks, modified from plan by A. H. Detweiler, YUAG (Reproduced by kind permission of YUAG).

Conclusions

One of the questions I want to provoke by examining processes of ruination is why certain modern destructions are seen as bad, whereas ancient destructions are seen as preserving archaeology. There is indeed an irony to the hand-wringing of Western archaeologists over contemporary site destruction when the richest archaeological environments are generated precisely by cataclysmic events in the past. It is interesting too, that in the modern satellite imagery which is used to determine the extent of damage to the site of Dura-Europos, many of the holes identified by scholars as 'decades-old looting holes' are actually old archaeological excavations (Casana 2015: Figure 2). In terms of what they physically do to the site, practices called looting and those of scientific excavation are distinguishable only by the words we use to describe them. As we see at Dura, the discovery and 'preservation' of archaeology (like the mithraeum paintings) has its symmetrical counterpart in the destruction by archaeologists. Other 'destructions' have been enabled by archaeologists but blamed on others. For example, when Breasted recorded the very first paintings found at Dura they had been left uncovered by the British military who had discovered them. The eyes and faces of some figures were supposedly scratched by local Bedouin. Breasted excoriates this as barbarism, as 'mutilations' by 'prowling Arabs' (Breasted 1924: 59, 75).¹⁷ Yet, he too left the paintings he recorded exposed (including the painting of Conon and his family reproduced above) and they were then further damaged, by 'strolling Arabs practicing the barbarous iconoclasm which they regard as prescribed by the Koran' (Breasted 1943: 287). We might ask who the real barbarians were. In a similar way, the Syrian Directorate-General of Antiquities and Museums (DGAM), a part of the Assad regime, reports on the destruction of sites (AbdulKarim 2013; DGAM 2014), but presents this damage as something done by terrorists when there is extensive evidence of heritage destruction by the regime itself, and the regime has long been complicit in antiquities smuggling (Dagher 2019: 70, 141). The DGAM professes that Syria's heritage 'belongs to all Syrians regardless of their political views' by releasing statements, printed on letterhead featuring Syria's coat of arms complete with the national flag, concerning the status of antiquities but it places itself, and hence Assad, as the stewards and controllers of that heritage, leveraging it as yet another tool in their arsenal.¹⁸

There is also an irony in that the specific targeting of classical sites for looting or even more spectacular destructions happen precisely because archaeology has been so very successful at turning its objects of study into objects of value (Baird and Kamash 2019). This value is one that, as we have seen, can have a very exact monetary price, but it is also one that sees worth in objects themselves, and not in the contexts from which they have come. What we consider plunder and what we consider collection are also value judgements to do with who holds authority and who, in the discourse of the discipline of archaeology, is permitted to interact with the past and on what terms. The transformation of artefacts into objects of Western value has in some cases made them targets for destruction in these competing discourses. As I have noted, Stoler (2008: 202) has argued that large-scale ruin-making is 'always a state project'. We perhaps need to see that this is equally as true of the Roman destruction of Dura-Europos, with their seizure of the temple doors, as it is of archaeology, with its seizure of the paintings in the mithraeum which was later built on the very same spot. As we construct narratives in our telling of archaeological interpretations or histories of archaeology, we need to consider where our empathy is situated, and why.

There is of course an argument, made for example by Cornelius Holtorf, that we should see all destructions simply as transformations, as the creation of new heritage. In this reading, the moonscape of Dura in the most recent satellite imagery is Syria's new heritage, a landscape of pockmarks where antiquities were mined from the earth, trafficked and sold. Holtorf (2015) has perhaps been the sole voice in questioning the 'loss aversion' of heritage professionals, and seeing destruction of sites such as Palmyra as being a transformation. Whether or not this recent destruction becomes heritagized (Munawar 2019), we should examine not only the destruction as part of the military-industrial complex (e.g. in the bombardment of the site) or capitalism and consumption, in the extraction of objects for sale (González-Ruibal 2008), but that the destruction and ruination as something done by archaeology as a colonial instrument, bringing with it colonial modes of forgetfulness or occlusion of certain pasts and certain presents.

Writing the history of archaeology and reflecting on archaeology's colonial underpinnings does not give us the moral high ground: archaeology's own past is still present in the very notion of archaeological expeditions, in the foreign schools, and our continuing work on the region (Stoler 2016: 25). We need to recognise the continued way this operates and the regimes of value it creates: we need to see that when the reopening of the Damascus Museum is celebrated (as many archaeologists did publicly on social media when it reopened in October 2018), we are not just celebrating access to cultural heritage, we are lending scholarly credence to the legitimation of the Assad regime through that heritage.¹⁹

Ruination, as I hope I have shown, is a political project: it is something that happens to people, and is a relation of force.²⁰ We need to recognise the ruinations not only of sites but also of lives: archaeology,

just like Roman expansion, was a form of colonial violence which took lives, used people's bodies, transformed landscapes, occupied cities, displaced people, captured objects, and selected which histories were worth telling. And yet, one of the things we can recognise in archaeology is that destruction does not mean things are gone. In studying the past, it is we who choose what to resurrect. This means that we have a responsibility to think about our place and motivations as (often) foreign archaeologists in the Middle East, to bear witness to destruction, to reflect on whose stories we tell, and how we tell them.

Notes

- ¹ Securely dated parchments from civic archives which evidence Arsacid hegemony at the site between time of Trajanic incursion and the late-second century, e.g. *P. Dura* 22 (AD 133/134), *P. Dura* 23 (AD 134), *P. Dura* 24 (AD 150/60), etc.
- ² The sequence of destruction included knocking down the easternmost part of each city block along the western edge of the site and backfilling the upstanding structures with mudbrick packing and rubble to create a rampart. Several phases of work seem to have occurred, and were recorded in the site notebooks and plans for some blocks (most clearly in blocks L7 and N8).
- ³ The date relies on the end of the coin series at Dura—it is worth noting that civic mints in Syria cease production around the same time, in AD 256–257: see Butcher (2012).
- ⁴ Archaeology tends to treat 'destruction layers' as just that: neutral and abstracted rather human-wrought; we might consider this as an erasure of human pain and suffering. Compare discussion of Sebald in (Remmler 2005: 59–60).
- ⁵ E.g. the critiques of Dunbabin on Greek colonies in the Western Mediterranean (De Angelis 1998).
- ⁶ Reconstruction might be literal, in the rebuilding of archaeological monuments, or more general in capacity-building projects such as those funded (e.g. in the UK) by the British Council's Cultural Protection Fund.
- ⁷ 'Large-scale ruin making takes resources and planning that may involve forced removal of populations and new zones of uninhabitable space, reassigning inhabitable space, and dictating how people are supposed to live in them. As such, these ruin-making endeavours are typically state projects, ones that are often strategic, nation-building, and politically charged... Ruins draw on residual pasts to make claims on futures...' (Stoler 2008: 202).
- ⁸ Organisations such as UNESCO 'salvage' rescue operations 'that European empires claimed as their benevolent task' (Stoler 2008: 198).
- ⁹ On rebuilding at Dura, see e.g. the work of Bessac (2005), and on the initial motivations of the Franco-Syrian expedition for stabilisation and reconstruction (Leriche et al. 1986).
- ¹⁰ Occluded histories are not about what is forgotten or neglected, but 'part of what such geopolitical formations produce.' (Stoler 2016: 10).
- ¹¹ For other examples of satellite imagery of looting at Dura, (Luo et al. 2018: 16–17; Luo et al. 2019: 9–10). Analysis of Dura destruction images also in Digital Globe imagery acquired by American Association for the Advancement of Science and published in 2014, <https://www.aaas.org/resources/ancient-history-modern-destruction-assessing-status-syria-s-tentative-world-heritage-sites-7>.
- ¹² On the 'culprits' of looting being 'members of the local populace, opposition fighters and Syrian regime soldiers', (Al-Azm 2017: 94); The DGAM (Oct 31, 2016) blamed local peoples for the looting, even naming those from the village of Dweir specifically: <http://www.dgam.gov.sy/index.php?d=314&id=2093>. On the range of actors in looting at Dura, see Hardy 2015a on the relationship between ISIS' approach to antiquities and that of the Assad regime, Al Mohamad Forthcoming.
- ¹³ On the continuity of the illegal trade throughout the past decades in the face of UNESCO and other efforts to stop this trade via policy (Brodie 2015). Coverage during the looting was provided by a variety of Facebook groups, including e.g. Le patrimoine archéologique syrien en danger.
- ¹⁴ Danti et al (2014), note this as a pattern: 'Recent looting at Jebel Khalid matches a pattern of targeting Seleucid, Roman, and Byzantine sites in regions controlled by SARG and Islamist extremist forces, especially Islamic State (viz. Apamea, Dura Europos).'
- ¹⁵ *Pers comm.* December 2017; video archived at EAMENA, <http://eamena.arch.ox.ac.uk>. Interpretation of secondary and tertiary explosions as evidence for munitions storage, Simon James, *pers comm.* The date of the video cannot be verified; satellite imagery indicates the footage might be of damage incurred in a previous year (the roofing, at least, seems to have disappeared from this building by 2014, as is visible on satellite photos and in DGAM photos of damage to the site, <http://www.dgam.gov.sy/index.php?d=314&id=1550>). ASOR also tracked the destruction of sites in Syria and Iraq, based on research conducted by the 'Safeguarding the Heritage of the Near East Initiative', funded by the US Department of State, and reporting with weekly and monthly reports: <http://www.asor.org/chi/reports/weekly-monthly> (Dura appears in these as a site of major looting first in Weekly report 4, by Michael Danti, issued on September 2, 2014) (on this project see also Danti 2015; Danti et al. 2017); as pointed out by ASOR, the material in the reports is useful for monitoring but comes from a range of sources and much is unverifiable. Reports at Dura (or likely incidents related to Dura) in Incident Reports SHI 14-0078; SHI 14-0098; SHI14-105; SHI 15-061; SHI 15-0161; SHI 17-0081. The Eamena (Endangered Archaeology in the Middle East and North Africa) project at Leicester, Durham and Oxford has also catalogued the destruction at Dura: <https://database.eamena.org/>. Others are collated in UNESCO archive reports in the Observatory of Syrian Cultural Heritage: <https://en.unesco.org/syrian-observatory/>. On the reasons for targeting cultural property during conflict, see e.g. Brosché et al. 2017; on the complications and potential need for looting by some, (Hardy 2015b). Videos likely to have been taken at Dura also appeared in 2015 Buzzfeed reports on antiquities looting (Giglio and al-Awad 2015).
- ¹⁶ On the sale of antiquities as a reappropriation of resources from the state by ISIS, see Jones (2018: 52). A small number of objects which likely came from Dura or nearby have been located, e.g. objects confiscated by authorities in Turkey, and in some cases the US has sought to seize these objects as assets of a terrorist organisation. Some were destined for sale in the US, and the attempt of the US to seize these objects engages with them as objects primarily of monetary, rather than cultural, value. E.g. the Department of Justice Press release of December 6, 2017, (U. S. Attorney's Office, December 6, 2017). For another instance of Dura being featured in US public discourse around the destruction of heritage, John Kerry, then Secretary of State named Dura-Europa [sic] as one of the sites targeted by ISIS in his speech concerning cultural heritage on September 22, 2014 at the Metropolitan Museum of Art at the opening of at the exhibit 'Assyria to Iberia at the Dawn of the Classical Age'. Archived at <https://2009-2017.state.gov/secretary/remarks/2014/09/231992.htm>.
- ¹⁷ The same language was used in the popular press when it was the paintings were publicised, reporting that the 'best painted' face had been scratched and defaced (e.g. AP, *Laurence Daily Journal* June 9).

¹⁸ The damage to antiquities become one facet of the regime's war on its enemies early in the conflict, e.g. in June 2013 the Direction Générale des Antiquités de Syrie issued a release in English on the protection measures (DGAM 2013) which included reports on Dura and its museum.

¹⁹ On the reopening of the museum including quotes by regime spokespeople on damage to past being that of terrorists, see e.g. coverage in the *Guardian* (Associated Press 2018) and BBC (2018), hailing the reopening of the museum.

²⁰ Stoler 2016: 193–196.

Abbreviations

P. Dura Parchments and papyri from Dura-Europos. Welles, C. B., Robert O. Fink, and Gilliam J.F. 1959. *The Excavations at Dura-Europos Conducted by Yale University and the French Academy of Inscriptions and Letters, Final Report V, Part I, The Parchments and Papyri*. Edited by Ann Perkins. New Haven: Yale University Press.

Acknowledgement

This paper was originally written for the workshop “*Global and Local Cultures in the Roman East: From Domination to Interaction*” at the University of Helsinki, and versions have been presented in seminars at the Department of Classics Near Eastern and Religious Studies, University of British Columbia, and the Department of Classics, Ancient History and Archaeology, University of Birmingham. I'm grateful to audiences at each for their feedback (especially Rick Bonnie, Ted Kaizer, Lisa Cooper, and Matt McCarty) as well as to Dan Stewart for his comments on a draft of this paper.

Competing Interests

The author has no competing interests to declare.

References

Ancient Sources

Ammianus Marcellinus (Translated by W. Hamilton 1986). *The Later Roman Empire A.D. 354–378*. Harmondsworth: Penguin.

Modern Sources

Abdulkarim, M. 2013. *The Archaeological Heritage in Syria During the Crisis*. Available at <http://www.artcrim-ereseearch.org/wp-content/uploads/2014/11/2012-Syria-DGAM-Report-The-archaeological-Heritage-of-Syria-During-the-Crisis.pdf> [Last accessed 24 January 2019].

Abdulkarim, M. 2015. Illicit trafficking of Syrian cultural property. *Uniform Law Review – Revue de droit uniforme* 20(4): 561–567. DOI: <https://doi.org/10.1093/ulr/unv021>

Al-Azm, A. 2017. The importance of cultural heritage in enhancing a Syrian national identity and the role of local non-state actors in preserving it. In: P. Newson and R. Young (eds) *Post-Conflict Archaeology and Cultural Heritage: Rebuilding Knowledge, Memory and Community from War-Damaged Material Culture*. New York: Routledge: 91–105. DOI: <https://doi.org/10.4324/9781315472737-6>

Al Mohamad, Adnan. Forthcoming. The Destruction and Looting Cultural Heritage Sites by ISIS in Syria: The Case of Manbij and its Countryside. *International Journal of Cultural Property*.

Andrade, N. 2013. *Syrian Identity in the Greco-Roman World*. Cambridge: Cambridge University Press. DOI: <https://doi.org/10.1017/CBO9780511997808>

Angelis, F.D. 1998. Ancient past, imperial present: the British Empire in T.J. Dunbabin's *The Western Greeks*. *Antiquity* 72(277): 539–549. DOI: <https://doi.org/10.1017/S0003598X00086956>

Anon. 1930. L'aménagement des ruines de Palmyre. *Syria* 11(2): 203–205.

Associated Press, 28 October 2018. Syrian museum reopening hailed as 'return to normal life' *Guardian*. <https://www.theguardian.com/world/2018/oct/28/syria-national-museum-damascus-reopening-hailed-as-return-to-normal-life> [Last accessed 24 January 2019].

Baird, J.A. 2011. Photographing Dura-Europos, 1928–1937, an archaeology of the archive. *American Journal of Archaeology* 115(3): 427–446. DOI: <https://doi.org/10.3764/aja.115.3.0427>

Baird, J.A. 2012a. Dura deserta: the death and afterlife of Dura-Europos. In: N. Christie and A. Augenti (eds) *Urbes Extinctae: Archaeologies of Abandoned Classical Towns*. Aldershot: Ashgate: 307–329.

Baird, J.A. 2012b. Constructing Dura-Europos, ancient and modern. In: K. Lafrenz Samuels and D. Totten (eds) *Making Roman Places, Past and Present*. Journal of Roman Archaeology Supplementary Series 89. Portsmouth: Journal of Roman Archaeology: 34–49.

Baird, J.A. 2012c. Re-excavating the houses of Dura-Europos. *Journal of Roman Archaeology* 25: 146–169. DOI: <https://doi.org/10.1017/S1047759400001173>

- Baird, J.A. 2018. *Dura-Europos*. London: Bloomsbury.
- Baird, J.A. and Kamash, Z. 2019. Remembering Roman Syria: Valuing Tadmor-Palmyra, from 'discovery' to destruction. *Bulletin of the Institute of Classical Studies* 62(2): 1–29. DOI: <https://doi.org/10.1111/2041-5370.12090>
- Baur, P.V.C. and Rostovtzeff, M.I. (eds) 1929. *The Excavations at Dura-Europos conducted by Yale University and the French Academy of Inscriptions and Letters. Preliminary Report of First Season of Work, Spring 1928*. New Haven: Yale University Press.
- Baur, P.V.C., Rostovtzeff, M.I., and Bellinger, A.R. 1933. *The Excavations at Dura-Europos Conducted by Yale University and the French Academy of Inscriptions and Letters. Preliminary Report of Fourth Season of Work October 1930-March 1931*. New Haven: Yale University Press.
- BBC News. October 28, 2018. 'Syria war: Damascus national museum reopens doors'. <https://www.bbc.co.uk/news/world-middle-east-46009833> [Last accessed 11 July 2018].
- Bellinger, A.R. 1949. *The Excavations at Dura-Europos. Final Report VI: The Coins*. New Haven: Yale University Press.
- Bessac, J.-C. 2005. Restitution en pierre du mur nord du socle du Stratiégion de Doura-Europos et archéologie expérimentale. In: P. Leriche, M. Gelin, and A. Dandrau (eds). *Doura Europos-Études V, 1993–1997*. Paris: Geuthner: 79–89.
- Breasted, C. 1943. *Pioneer to the Past. The Story of James Henry Breasted Archaeologist*. Chicago: University of Chicago Press.
- Breasted, J.H. 1924. *Oriental Forerunners of Byzantine Painting. First-century Wall paintings from the Fortress of Dura on the Middle Euphrates*. Chicago: The University of Chicago Press.
- Brodie, N. 2015. Syria and its regional neighbors: a case of cultural property protection policy failure? *International Journal of Cultural Property* 22(2–3): 317–335. DOI: <https://doi.org/10.1017/S0940739115000144>
- Brodie, N. and Sabrine, I. 2018. The Illegal excavation and trade of Syrian cultural objects: a view from the ground. *Journal of Field Archaeology* 43(1): 74–84. DOI: <https://doi.org/10.1080/00934690.2017.1410919>
- Brosché, J., Legnér, M., Kreutz, J., and Ijla, A. 2017. Heritage under attack: motives for targeting cultural property during armed conflict. *International Journal of Heritage Studies* 23(3): 248–260. DOI: <https://doi.org/10.1080/13527258.2016.1261918>
- Butcher, K. 2012. Syria in the Roman period, 64 BC–AD 260. In: W.E. Metcalf (ed.) *The Oxford Handbook of Greek and Roman Coinage*. Oxford-New York: Oxford University Press: 468–484. DOI: <https://doi.org/10.1093/oxfordhb/9780195305746.013.0026>
- Casana, J. 2015. Satellite imagery-based analysis of archaeological looting in Syria. *Near Eastern Archaeology* 78(3): 142–152. DOI: <https://doi.org/10.5615/neareastarch.78.3.0142>
- Casana, J. and Laugier, E.J. 2017. Satellite imagery-based monitoring of archaeological site damage in the Syrian civil war. *PLOS ONE* 12(11): 1–31. DOI: <https://doi.org/10.1371/journal.pone.0188589>
- Casana, J. and Panahipour, M. 2014. Satellite-based monitoring of looting and damage to archaeological sites in Syria. *Journal of Eastern Mediterranean Archaeology and Heritage Studies* 2(2): 128–151. DOI: <https://doi.org/10.5325/jeasmedarcherstu.2.2.0128>
- Coqueugniot, G. 2012a. Des espaces sacrés dans la tourmente: les lieux de culte d'Europos-Doura durant le siège sassanide de la ville (milieu du IIIe s. de n.è.). In: P. Leriche, G. Coqueugniot, and S. du Pontbriand (eds). *Europos-Doura Varia* 1. Beirut: Institut français du Proche-Orient: 215–230.
- Coqueugniot, G. 2012b. Un sanctuaire au dieu Bêl le long de la rue principale d'Europos-Doura (îlot M5). In: P. Leriche, G. Coqueugniot, and S. du Pontbriand (eds) *Europos-Doura Varia* 1. Beirut: Institut français du Proche-Orient: 47–64.
- Cumont, F. 1926. *Fouilles de Doura-Europos (1922–1923)*. Paris: Librairie Orientaliste Paul Geuthner.
- Dagher, S. 2019. *Assad or We Burn the Country: How One Family's Lust for Power Destroyed Syria*. New York-NY: Little, Brown and Co.
- Danti, M. 2015. Ground-based observations of cultural heritage incidents in Syria and Iraq. *Near Eastern Archaeology* 78(3): 132–141. DOI: <https://doi.org/10.5615/neareastarch.78.3.0132>
- Danti, M., C. Ali, and K.W. Prescott. 2014. 'ASOR Syrian Heritage Initiative (SHI): Planning for Safeguarding Heritage Sites in Syria' http://www.asor.org/wpcontent/uploads/2019/09/ASOR_CHI_Weekly_Report_12r.pdf. [Last accessed 11 July 2018].
- Danti, M., Branting, S., and Penacho, S. 2017. The American schools of Oriental research cultural heritage initiatives: monitoring cultural heritage in Syria and northern Iraq by geospatial imagery. *Geosciences* 7(4): 95. DOI: <https://doi.org/10.3390/geosciences7040095>

- DGAM. 2013. 'Updating [sic] the Report on the Status of Syrian Antiquities and their Protection Measures (since the beginning of the crisis until June 15, 2013)' <http://www.dgam.gov.sy/index.php?p=177&id=884> [Last accessed 11 July 2018].
- DGAM. 2014. *Violations cause grave damage to Mari and Dura Europos sites, Deir ez-Zor* 28/01/2014 – القراءات : 3503 عدد. Available at <http://www.dgam.gov.sy/index.php?p=314&id=1153> [Last accessed 11 July 2018].
- Dirven, L. and McCarty, M. 2014. Local idioms and global meanings: mithraism and Roman provincial art. In: L. Brody and G. Hoffman (eds) *Roman in the Provinces. Art on the Periphery of Empire*. Chesnut Hill: McMullen Museum of Art: 125–142.
- Dirven, L. and McCarty, M. 2020. Rethinking the Dura-Europos Mithraeum: Diversification and Stabilization in a Mithraic Community. In: M. McCarty and M. Egri (eds) *The Archaeology of Mithraism. New Finds and Approaches to Mithras-Worship*. Leuven: Peeters.
- Flannery, K.V. 1982. The Golden Marshalltown: a parable for the archaeology of the 1980s. *American Anthropologist* 84(2): 265–278. DOI: <https://doi.org/10.1525/aa.1982.84.2.02a00010>
- Giglio, M. and al-Awad, M. 2015. This is how Syrian antiquities are being smuggled and sold. *Buzzfeed News*. Available at: <https://www.buzzfeednews.com/article/mikegiglio/the-trade-in-stolen-syrian-artifacts>. [Last accessed November 8, 2019].
- González-Ruibal, A. 2008. Time to destroy: an archaeology of supermodernity. *Current Anthropology* 49(2): 247–279. DOI: <https://doi.org/10.1086/526099>
- Greenland, F., Marrone, J.V., Topçuoğlu, O., and Vorderstrasse, T. 2019. A site-level market model of the antiquities trade. *International Journal of Cultural Property* 26(1): 21–47. DOI: <https://doi.org/10.1017/S0940739119000018>
- Hardy, S. 2015a. "Was most of the looting at the most extensively looted site in Syria conducted under the Islamic State or the Free Syrian Army?" <https://conflictantiquities.wordpress.com/2015/03/12/syria-islamic-state-free-syrian-army-paramilitary-funding-dura-europos/> [Last accessed November 8, 2019].
- Hardy, S. 2015b. Virtues impracticable and extremely difficult: the human rights of subsistence diggers. In: A. González-Ruibal and G. Moshenska (eds) *Ethics and the Archaeology of Violence*. New York: Springer: 229–239. DOI: https://doi.org/10.1007/978-1-4939-1643-6_14
- Holtorf, C. 2015. Averting loss aversion in cultural heritage. *International Journal of Heritage Studies* 21(4): 405–421. DOI: <https://doi.org/10.1080/13527258.2014.938766>
- Hopkins, C. 1979. *The Discovery of Dura-Europos*. New Haven: Yale University Press.
- James, S. 1985. Dura-Europos and the chronology of Syria in the 250s AD. *Chiron* 15: 111–124.
- James, S. 2007. New light on the Roman military base at Dura-Europos: interim report on a pilot season of fieldwork in 2005. In: A.S. Lewin and P. Pellegrini (eds) *Proceedings of the Later Roman Army in the East Conference, Potenza, 2005*. British Archaeological Reports International Series 1717. Oxford: Archaeopress: 29–47.
- James, S. 2011. Stratagems, combat and "chemical warfare" in the siege-mines of Dura-Europos. *American Journal of Archaeology* 115(1): 69–101. DOI: <https://doi.org/10.3764/aja.115.1.0069>
- James, S. 2015. Of colossal camps and a new Roman battlefield: remote sensing, archival archaeology and the 'conflict landscape' of Dura-Europos, Syria. In: D.J. Breeze, R. Jones, and I.A. Oltean (eds) *Understanding Roman Frontiers*. Edinburgh: John Donald: 328–345.
- James, S. 2018. Ghost train: the (almost) invisible dependants of the Roman garrison at Dura-Europos, Syria. In: T. Ivleva, J. de Bruin, and M. Driessen (eds) *Embracing the Provinces: Society and Material Culture of the Roman Frontier Regions*. Oxford: Oxbow: 37–48. DOI: <https://doi.org/10.2307/j.ctv13nb8qs.11>
- James, S. 2019. *The Roman Military Base at Dura-Europos, Syria. An Archaeological Visualisation*. Oxford: Oxford University Press.
- Jones, C.W. 2018. Understanding ISIS's destruction of antiquities as a rejection of nationalism. *Journal of Eastern Mediterranean Archaeology and Heritage Studies* 6(1–2): 31–58. DOI: <https://doi.org/10.5325/jeasmedarcherstu.6.1-2.0031>
- Lepper, F.A. 1948. *Trajan's Parthian War*. Oxford: Oxford University Press.
- Leriche, P. 1997. Tranchée sur la rue principale et fouille d'un sanctuaire et d'une maison de l'îlot M5 à Dura-Europos. In: P. Leriche and M. Gelin (eds) *Dura-Europos Études IV*. Beirut: Institut Français d'archéologie du Proche-Orient: 81–94.
- Leriche, P., Mahmoud, A., Mouton, B., and Lecuyot, G. 1986. Le site de Dura-Europos: État actuel et perspectives d'action. *Syria* 63: 5–25. DOI: <https://doi.org/10.3406/syria.1986.6972>

- Luo, L. et al. 2018. Google Earth as a powerful tool for archaeological and cultural heritage applications: a review. *Remote Sensing* 10: 1558. DOI: <https://doi.org/10.3390/rs10101558>
- Luo, L. et al. 2019. Airborne and spaceborne remote sensing for archaeological and cultural heritage applications: A review of the century (1907–2017). *Remote Sensing of Environment* 232: 1–34. DOI: <https://doi.org/10.1016/j.rse.2019.111280>
- Meskel, L. 2018. *A Future in Ruins: UNESCO, World Heritage, and the Dream of Peace*. New York: Oxford University Press.
- Munawar, N.A. 2019. Competing heritage: curating the post-conflict heritage of Roman Syria. *Bulletin of the Institute of Classical Studies* 62(1): 142–165. DOI: <https://doi.org/10.1111/2041-5370.12101>
- Neep, D. 2012. *Occupying Syria under the French Mandate: Insurgency, Space and State Formation*. Cambridge: Cambridge University Press. DOI: <https://doi.org/10.1017/CBO9780511686856>
- Nilsson, P. 1942. A note on the epitaph of Julius Terentius. *Harvard Theological Review* 35(1): 81. DOI: <https://doi.org/10.1017/S0017816000005162>
- Remmler, K. 2005. 'On the natural history of destruction' and cultural memory: W.G. Sebald. *German Politics & Society* 23(3)(76): 42–64. DOI: <https://doi.org/10.3167/104503005780979958>
- Rostovtzeff, M.I. 1934. *The Excavations at Dura-Europos conducted by Yale University and the French Academy of Inscriptions and Letters. Preliminary Report of Fifth Season of Work, October 1931-March 1932*. New Haven: Yale University Press.
- Rostovtzeff, M.I., Bellinger, A.R., Hopkins, C., and Welles, C.B. (eds) 1936. *The Excavations at Dura-Europos conducted by Yale University and the French Academy of Inscriptions and Letters. Preliminary Report of Sixth Season of Work, October 1932-March 1933*. New Haven: Yale University Press.
- Rostovtzeff, M.I., Bellinger, A.R., Brown, F.E., and Welles, C.B. (eds) 1944. *The Excavations at Dura-Europos conducted by Yale University and the French Academy of Inscriptions and Letters. Preliminary Report on the Ninth Season of Work, 1935–1936. Part 1, The Agora and Bazaar*. New Haven: Yale University Press.
- Rostovtzeff, M.I., Brown, F.E., and Welles, C.B. (eds) 1939. *The Excavations at Dura-Europos conducted by Yale University and the French Academy of Inscriptions and Letters. Preliminary Report of the Seventh and Eighth Seasons of Work, 1933–1934 and 1934–1935*. New Haven: Yale University Press.
- Saliou, C. and Dandrau, A. 1997. Données nouvelles sur les quartiers sud-est de Doura-Europos. In: P. Leriche and M. Gelin (eds) *Doura-Europos Études IV*. Beirut: Institut Français d'archéologie du proche-orient: 95–106.
- Stoler, A.L. 2008. Imperial debris: Reflections on ruins and ruination. *Cultural Anthropology* 23(2): 191–219. DOI: <https://doi.org/10.1111/j.1548-1360.2008.00007.x>
- Stoler, A.L. 2016. *Duress: Imperial Durabilities in Our Times*. Durham: Duke University Press Books. DOI: <https://doi.org/10.2307/j.ctv125jn2s>
- U.S. Attorney's Office, District of Columbia. December 6, 2017. 'United States seeks warrant to seize ring trafficked by ISIS' <https://www.justice.gov/usao-dc/pr/united-states-seeks-warrant-seize-ring-trafficked-islamic-state-iraq-and-syria-isis/> [Last accessed November 8, 2019].
- UNESCO 2019. *Observatory of Syrian Cultural Heritage*. <https://en.unesco.org/syrian-observatory/> [Last accessed November 8, 2019].
- Welles, C.B. 1941. The epitaph of Julius Terentius. *Harvard Theological Review* 34 (2): 79–102. DOI: <https://doi.org/10.1017/S0017816000031448>

How to cite this article: Baird, JA. 2020. The Ruination of Dura-Europos. *Theoretical Roman Archaeology Journal*, 3(1): 2, pp.1–20. DOI: <https://doi.org/10.16995/traj.421>

Published: 01 September 2020

Copyright: © 2020 The Author(s). This is an open-access article distributed under the terms of the Creative Commons Attribution 4.0 International License (CC-BY 4.0), which permits unrestricted use, distribution, and reproduction in any medium, provided the original author and source are credited. See <http://creativecommons.org/licenses/by/4.0/>.



Theoretical Roman Archaeology Journal is a peer-reviewed open access journal published by Open Library of Humanities.

